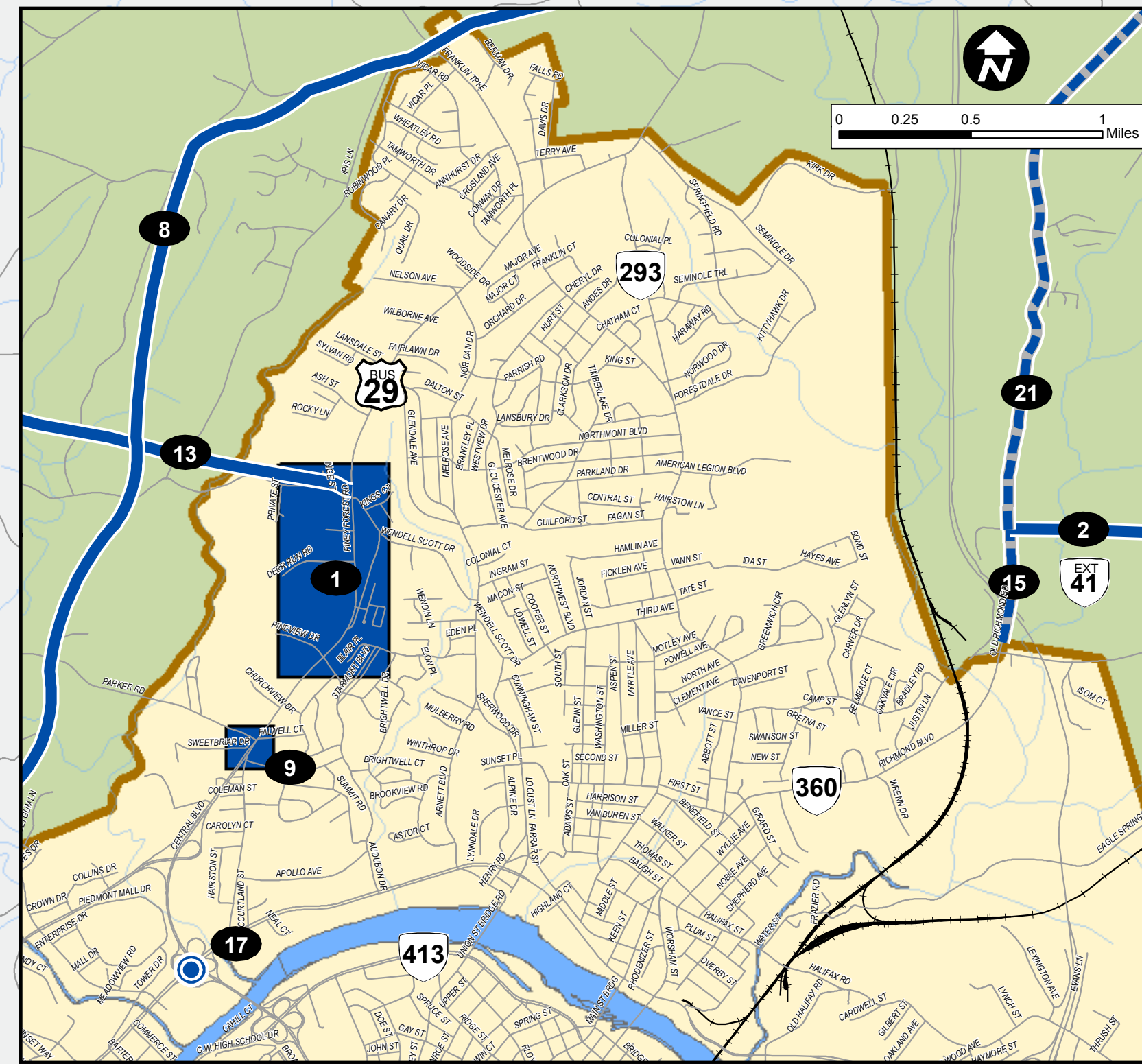
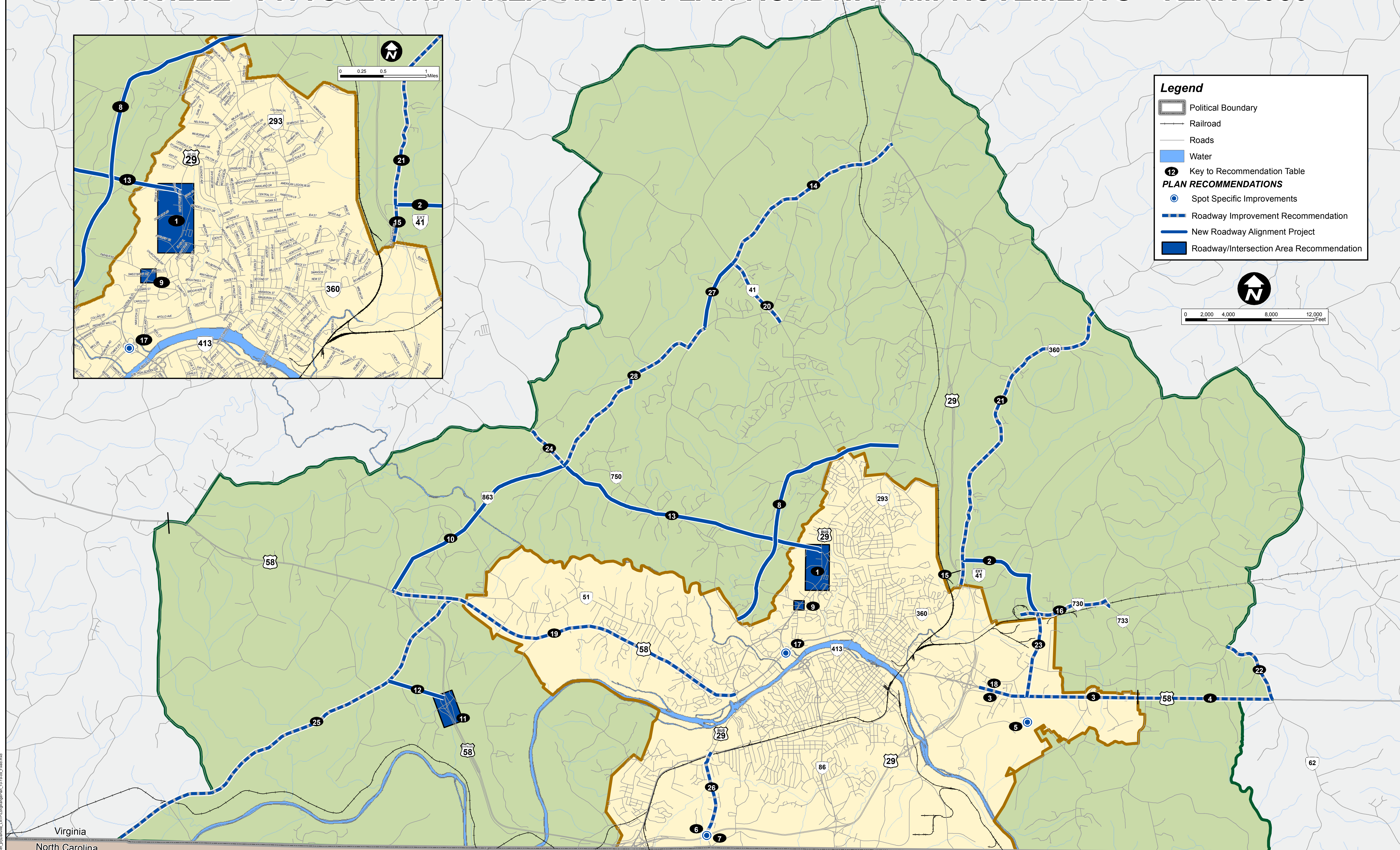
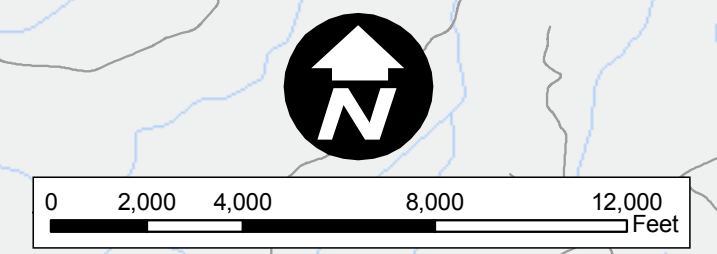


DANVILLE - PITTSYLVANIA AREA VISION PLAN ROADWAY IMPROVEMENTS - YEAR 2035



Legend

- Political Boundary
- Railroad
- Roads
- Water
- Key to Recommendation Table
- PLAN RECOMMENDATIONS**
- Spot Specific Improvements
- Roadway Improvement Recommendation
- New Roadway Alignment Project
- Roadway/Intersection Area Recommendation



© 2014, City of Danville, EPRP Long Range Plan, 10-15-14, Final.mxd

Virginia
North Carolina