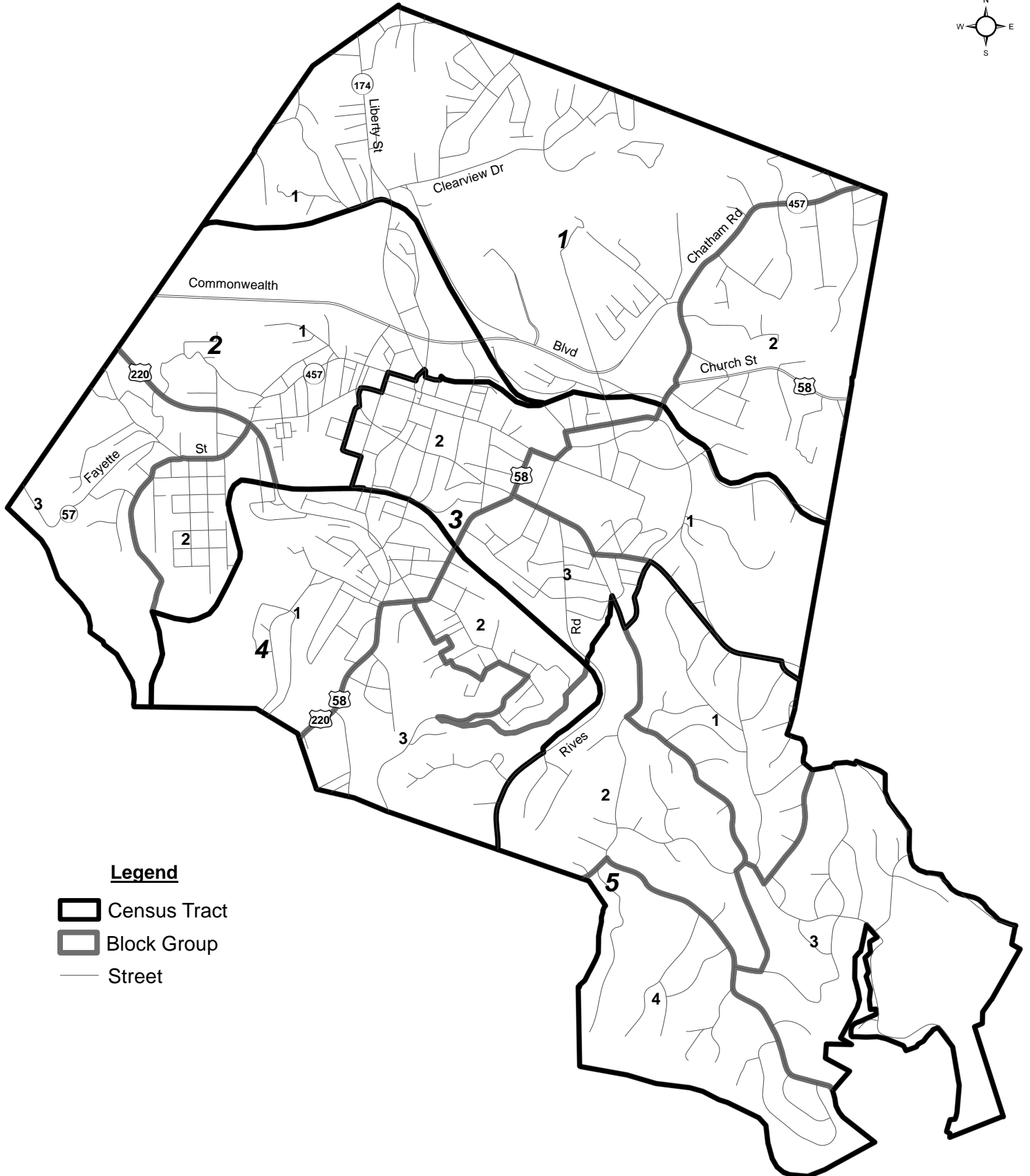





# City of Martinsville 2010 Census Geography with Streets




**Legend**

-  Census Tract
-  Block Group
-  Street

Source: 2010 Census TIGER Files, U.S. Census Bureau.

Prepared by West Piedmont Planning District Commission, March 2011.



**QT-PL - Martinsville city, Virginia: Race, Hispanic or Latino, Age, and Housing Occupancy: 2010**

**2010 Census Redistricting Data (Public Law 94-171) Summary File**

NOTE: For information on confidentiality protection, nonsampling error, and definitions, see <http://www.census.gov/prod/cen2010/pl94-171.pdf>

Subject	Total		18 years and over	
	Number	Percent	Number	Percent
<b>POPULATION</b>				
Total population	13,821	100.0	10,866	100.0
<b>RACE</b>				
One race	13,554	98.1	10,749	98.9
White	6,903	49.9	5,838	53.7
Black or African American	6,213	45.0	4,634	42.6
American Indian and Alaska Native	27	0.2	18	0.2
Asian	129	0.9	98	0.9
Native Hawaiian and Other Pacific Islander	1	0.0	1	0.0
Some Other Race	281	2.0	160	1.5
Two or More Races	267	1.9	117	1.1
<b>HISPANIC OR LATINO AND RACE</b>				
Hispanic or Latino (of any race)	552	4.0	308	2.8
Not Hispanic or Latino	13,269	96.0	10,558	97.2
One race	13,053	94.4	10,463	96.3
White	6,707	48.5	5,726	52.7
Black or African American	6,191	44.8	4,625	42.6
American Indian and Alaska Native	18	0.1	13	0.1
Asian	127	0.9	96	0.9
Native Hawaiian and Other Pacific Islander	0	0.0	0	0.0
Some Other Race	10	0.1	3	0.0
Two or More Races	216	1.6	95	0.9
<b>HOUSING UNITS</b>				
Total housing units	7,205	100.0		
<b>OCCUPANCY STATUS</b>				
Occupied housing units	6,084	84.4		
Vacant housing units	1,121	15.6		

(X) Not applicable

Source: U.S. Census Bureau, 2010 Census.

2010 Census Redistricting Data (Public Law 94-171) Summary File, Tables P1, P2, P3, P4, H1.

**Martinsville City  
2010 Census Redistricting Data**

	Total	Population of one race	White alone	Black or African American alone	American Indian and Alaska Native alone	Asian alone	Native Hawaiian and Other Pacific Islander alone	Some Other Race alone	Two or More Races	Hispanic or Latino (of any race)	Housing Units		
											Total	Occupied	Vacant
<b>Census Tract 1</b>	<b>3,518</b>	<b>3,468</b>	<b>1,633</b>	<b>1,730</b>	<b>6</b>	<b>11</b>	<b>0</b>	<b>88</b>	<b>50</b>	<b>145</b>	<b>1,732</b>	<b>1,539</b>	<b>193</b>
Block Group 1	2,062	2,032	986	973	4	4	0	65	30	113	973	857	116
Block Group 2	1,456	1,436	647	757	2	7	0	23	20	32	759	682	77
<b>Census Tract 2</b>	<b>2,247</b>	<b>2,208</b>	<b>170</b>	<b>2,021</b>	<b>1</b>	<b>4</b>	<b>0</b>	<b>12</b>	<b>39</b>	<b>26</b>	<b>1,280</b>	<b>1,002</b>	<b>278</b>
Block Group 1	870	861	109	747	0	0	0	5	9	7	507	378	129
Block Group 2	608	597	16	570	1	4	0	6	11	12	382	297	85
Block Group 3	769	750	45	704	0	0	0	1	19	7	391	327	64
<b>Census Tract 3</b>	<b>2,501</b>	<b>2,446</b>	<b>1,467</b>	<b>872</b>	<b>5</b>	<b>35</b>	<b>0</b>	<b>67</b>	<b>55</b>	<b>106</b>	<b>1,444</b>	<b>1,155</b>	<b>289</b>
Block Group 1	962	949	477	424	1	16	0	31	13	38	610	500	110
Block Group 2	760	742	386	310	4	13	0	29	18	43	412	322	90
Block Group 3	779	755	604	138	0	6	0	7	24	25	422	333	89
<b>Census Tract 4</b>	<b>2,648</b>	<b>2,553</b>	<b>1,196</b>	<b>1,216</b>	<b>10</b>	<b>28</b>	<b>1</b>	<b>102</b>	<b>95</b>	<b>234</b>	<b>1,302</b>	<b>1,051</b>	<b>251</b>
Block Group 1	1,285	1,231	553	598	10	3	0	67	54	144	584	475	109
Block Group 2	535	527	290	222	0	4	0	11	8	39	312	228	84
Block Group 3	828	795	353	396	0	21	1	24	33	51	406	348	58
<b>Census Tract 5</b>	<b>2,907</b>	<b>2,879</b>	<b>2,437</b>	<b>374</b>	<b>5</b>	<b>51</b>	<b>0</b>	<b>12</b>	<b>28</b>	<b>41</b>	<b>1,447</b>	<b>1,337</b>	<b>110</b>
Block Group 1	813	806	657	121	0	21	0	7	7	21	405	374	31
Block Group 2	653	636	468	163	0	5	0	0	17	2	302	280	22
Block Group 3	801	799	729	54	5	6	0	5	2	13	433	396	37
Block Group 4	640	638	583	36	0	19	0	0	2	5	307	287	20
<b>City Totals</b>	<b>13,821</b>	<b>13,554</b>	<b>6,903</b>	<b>6,213</b>	<b>27</b>	<b>129</b>	<b>1</b>	<b>281</b>	<b>267</b>	<b>552</b>	<b>7,205</b>	<b>6,084</b>	<b>1,121</b>

NOTE: Change to the Virginia 2010 P.L. 94-171 Summary File data as delivered; for information on confidentiality protection, nonsampling error, and definitions, see <http://www.census.gov/prod/cen2010/pl94-171.pdf>.

Source: 2010 Census Redistricting Data (Public Law 94-171), U.S. Census Bureau.

Prepared by West Piedmont Planning District Commission, April, 2011.