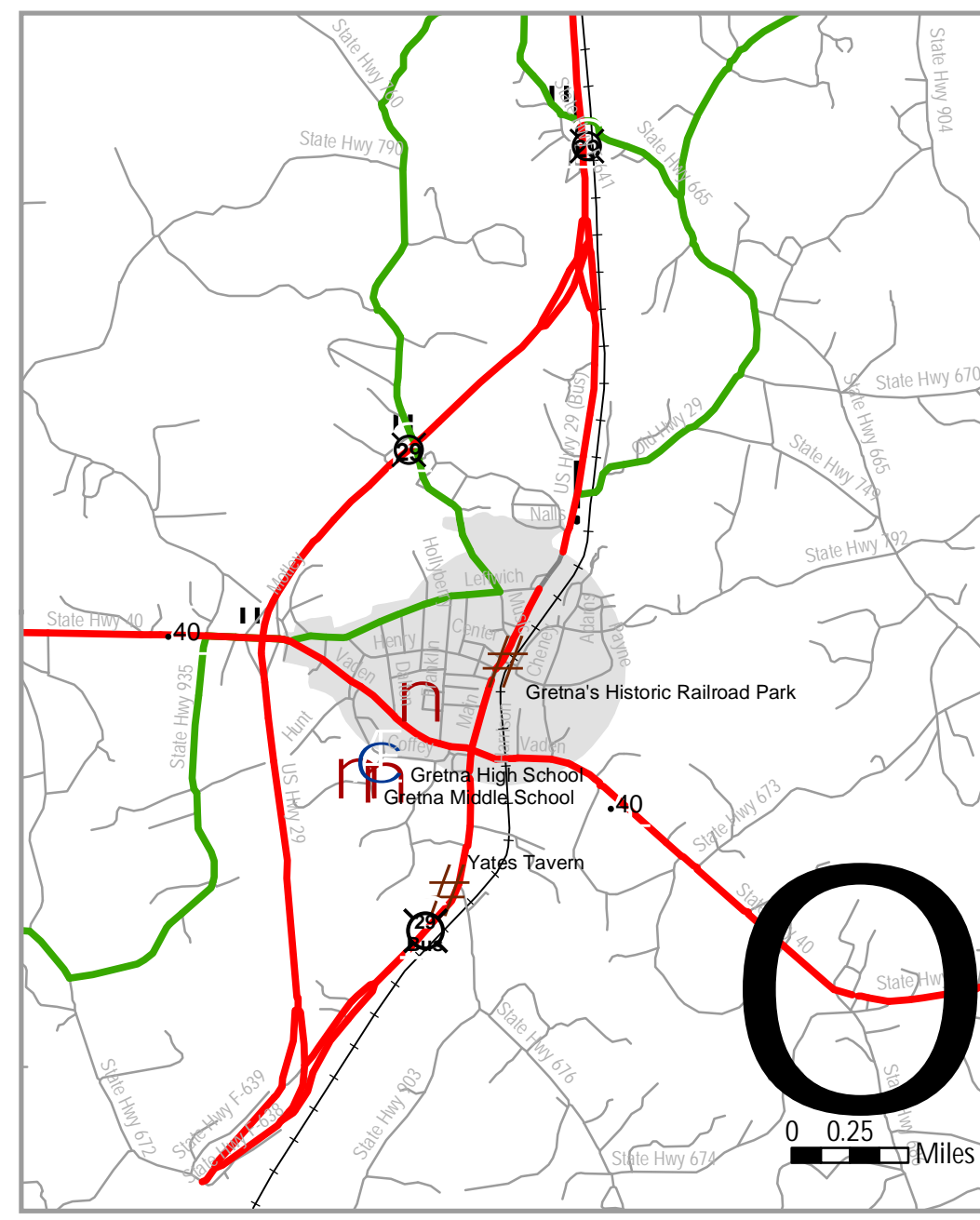
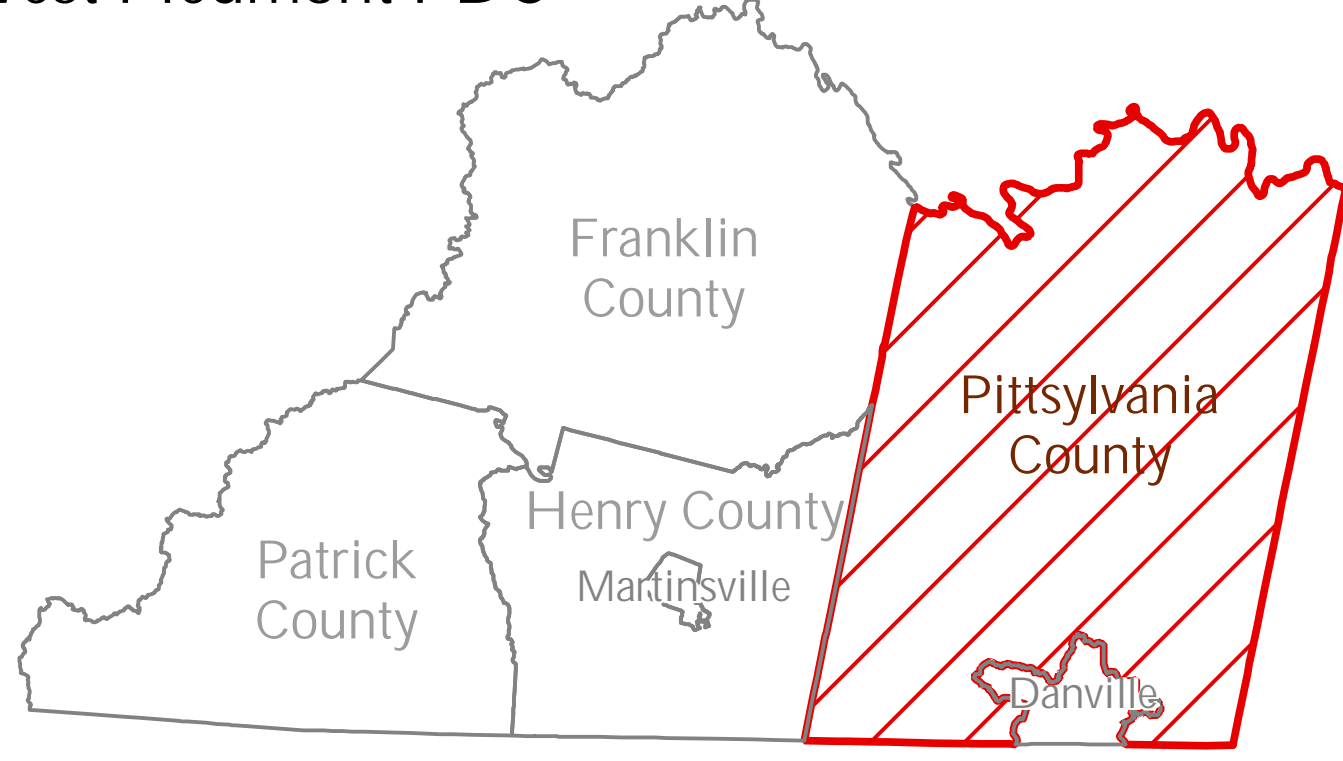
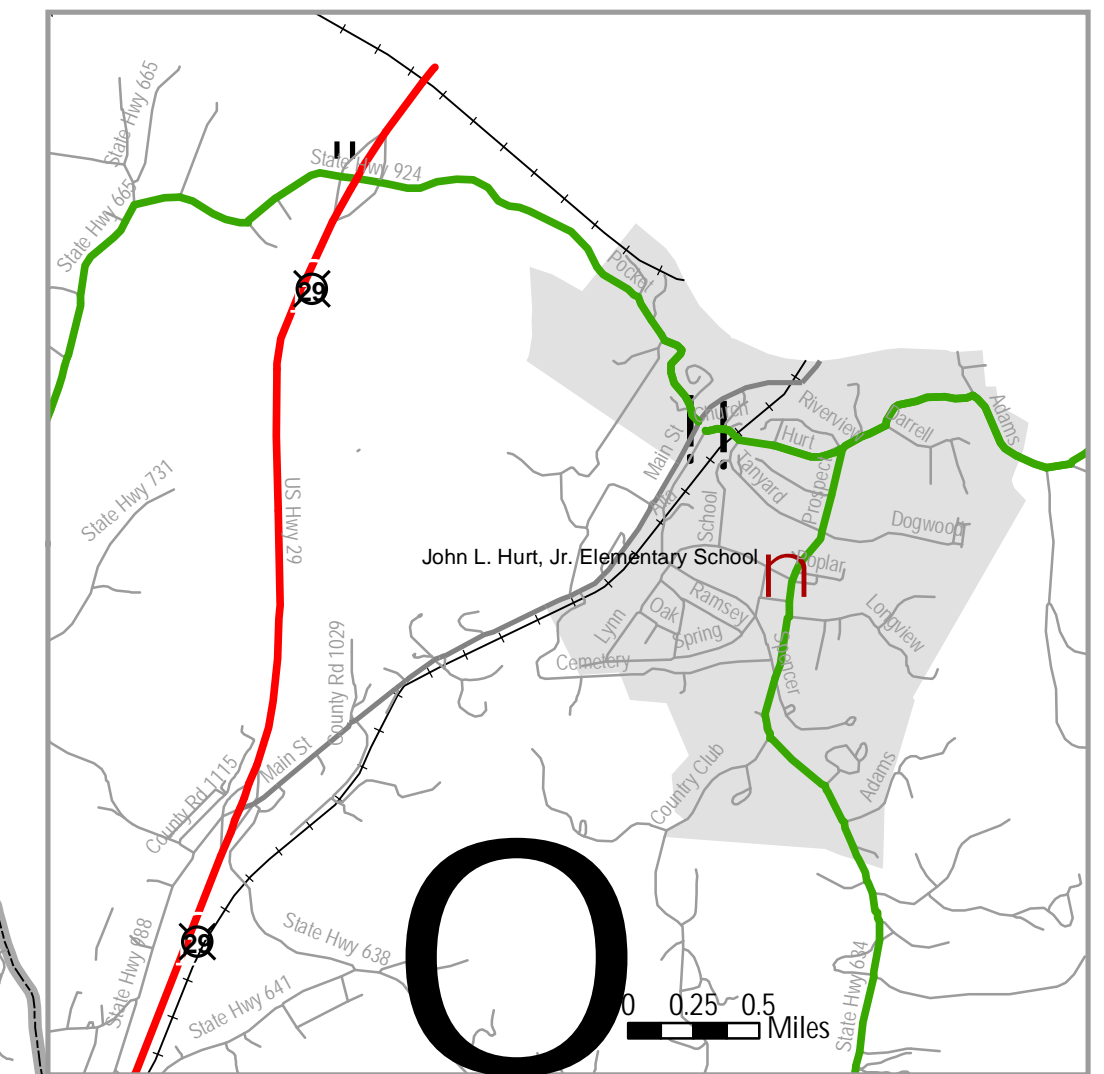


Figure 4.3 Pittsylvania County Bicycle Plan

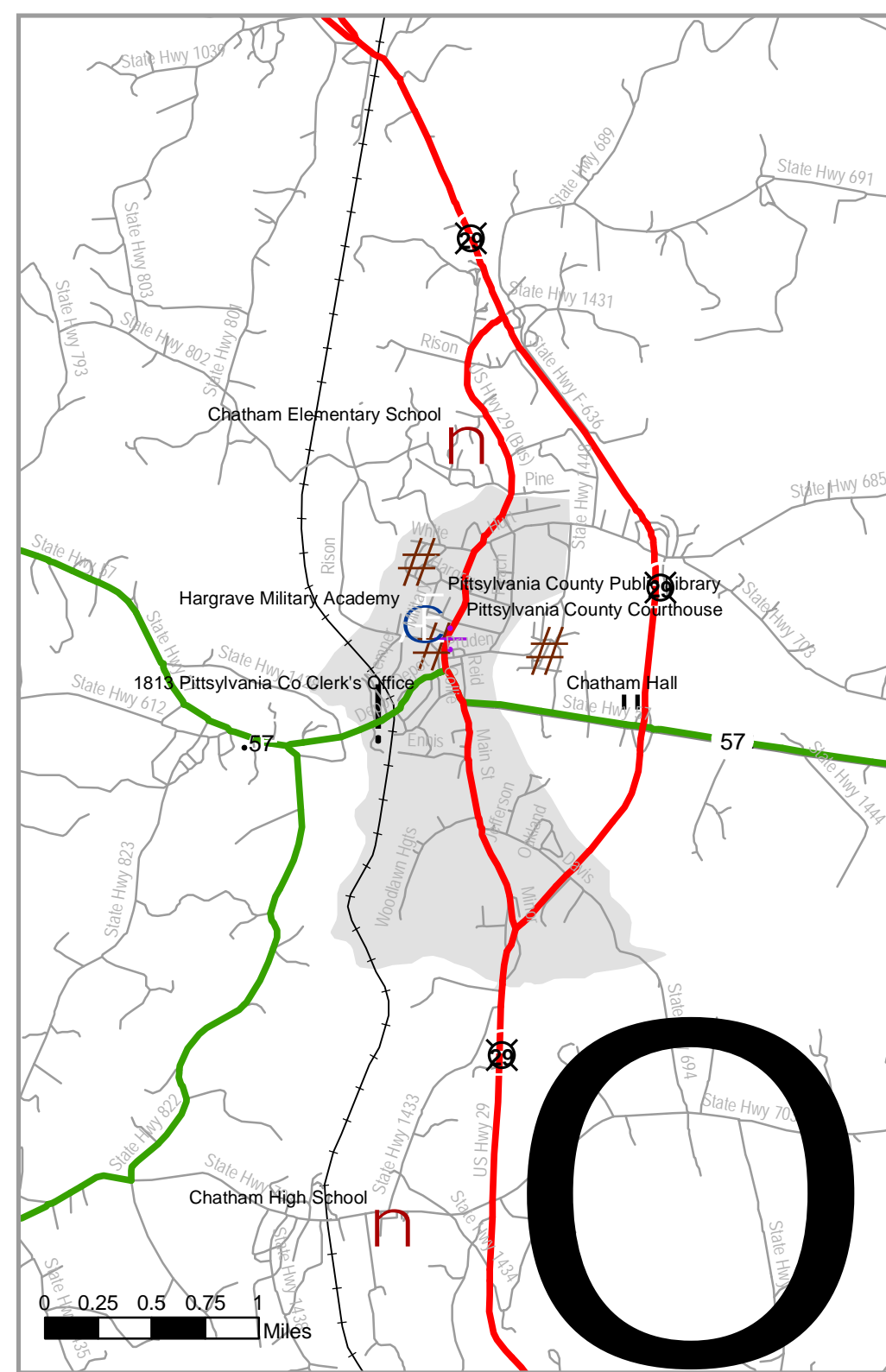
West Piedmont PDC



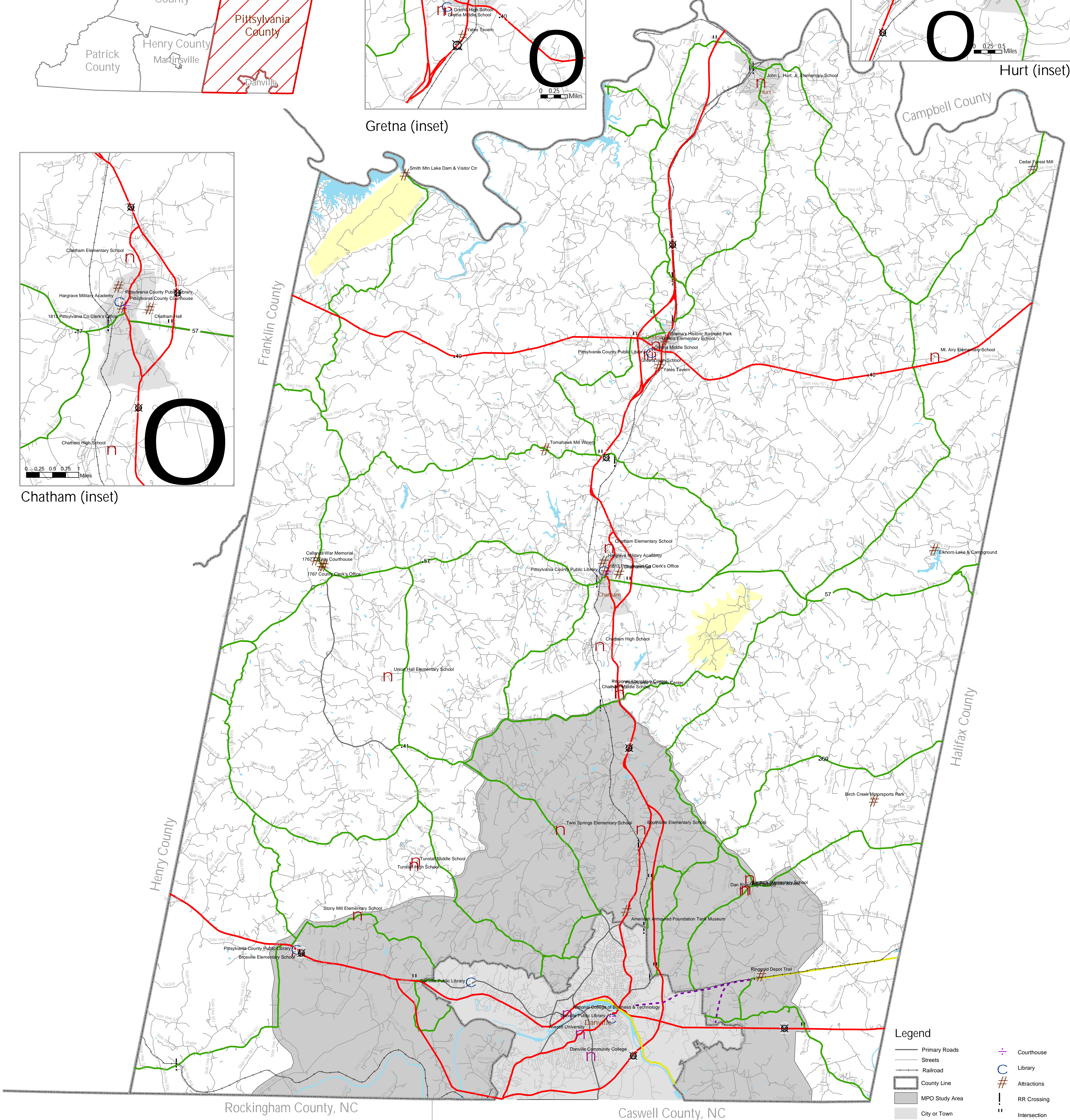
Gretna (inset)



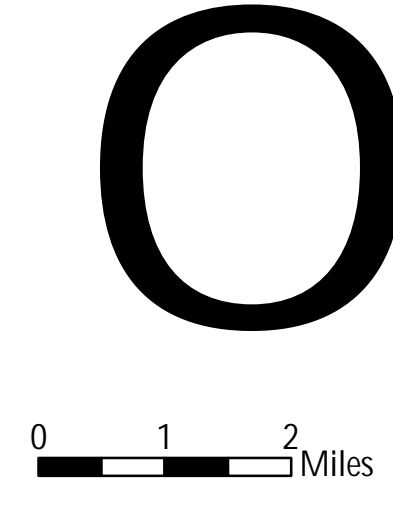
Hurt (inset)



Chatham (inset)



- Legend**
- Primary Roads
 - Streets
 - Railroad
 - County Line
 - MPO Study Area
 - City or Town
 - Body of Water
 - Parks
 - Wildlife Management Area
 - School
 - College
 - Courthouse
 - Library
 - Attractions
 - RR Crossing
 - Intersection
 - Bridge
 - High Cost Route
 - Moderate Cost Route
 - Low Cost Route
 - Existing Multi-Use Route
 - Proposed Mixed-Use Route



Note: For additional information on planning level costs for High, Moderate, and Low Cost Routes see Chapter 4.

